

NOTICE!!

These documents have been scanned!

Do not place un-scanned documents beneath this notice!

Do not remove this notice from this file!

GPO Jacket No. 560-102
Print Order 61540
Rise Business Services, LLC
Job=AZ15 5/6/2019



Box Number= AZ15022



Claim Begin-End: AMC434548-AMC434549

1 Initial Receipt



AZ15022-7

AMC434518-AMC435476

United States Department of the Interior
Bureau of Land Management
 LANDS/RECREATION & PLANNING
 ONE N CENTRAL AVE
 PHOENIX, AZ 85004 -2203
 Phone: 602-417-9200

Receipt

No: 3425836

Transaction #: 3524820	
Date of Transaction: 11/04/2015	
CUSTOMER:	
TOM DEFOOR PO BOX 38 BATTLE MOUNTAIN, NV 89820-0038 US	

LINE #	QTY	DESCRIPTION	REMARKS	UNIT PRICE	TOTAL
1	2.00	LOCATABLE MINERALS / MINING CLAIMS- NEW, UNADJUD, ONE OR MORE AUTH NOS / NEW MINING CLAIMS LOCATION FEE CASES: AMC434548/\$37.00, AMC434549/\$37.00		- n/a -	74.00
2	2.00	LOCATABLE MINERALS / MINING CLAIMS- NEW, UNADJUD, ONE OR MORE AUTH NOS / NEW MINING CLAIM PROCESSING FEE CASES: AMC434548/\$20.00, AMC434549/\$20.00		- n/a -	40.00
3	2.00	LOCATABLE MINERALS / MINING CLAIMS- NEW, UNADJUD, ONE OR MORE AUTH NOS / NEW MINING CLAIMS MAINTENANCE FEE CASES: AMC434548/\$155.00, AMC434549/\$155.00		- n/a -	310.00
TOTAL:					\$424.00

PAYMENT INFORMATION			
1	AMOUNT:	424.00	POSTMARKED: 10/21/2015
	TYPE:	CHECK	RECEIVED: 11/03/2015
	CHECK NO:	1233	
	NAME:	DEFOOR, THOMAS EUGENE PO BOX 38 BATTLE MOUNTAIN NV 89820-0038 US	

REMARKS

This receipt was generated by the automated BLM Collections and Billing System and is a paper representation of a portion of the official electronic record contained therein.

NOTICE!!

These documents have been scanned!

Do not place un-scanned documents beneath this notice!

Do not remove this notice from this file!

GPO Jacket No. 560-102
Print Order 61540
Rise Business Services, LLC
Job=AZ15 5/6/2019



Box Number= AZ15022



Claim Begin-End: AMC434548-AMC434549

2 Correspondence



AZ15022-7

AMC434518-AMC435476



United States Department of the Interior



BUREAU OF LAND MANAGEMENT

Arizona State Office

One North Central Avenue, Suite 800

Phoenix, Arizona 85004-4427

www.blm.gov/az/

FEB 15 2019

In Reply Refer To:
3800 (AZ-9200) PB
AMC438904

CERTIFIED MAIL - RETURN RECEIPT REQUESTED 9214 8901 9403 8378 9320 97

NOTICE

LANCE BEATON	:	This Notice Affects Those Claims
7764 W LAMAR RD	:	Shown in the Block Below.
GLENDALE, AZ 85303-2932	:	

AMC438904
HUNT'S TREASURE EAST

*Cured 3-4-19
R# 4389720*

Additional Processing Fees Required

The Arizona State Office, Bureau of Land Management, received your Affidavit of Labor or Notice of Intent to Hold for the 2018 assessment year.

Due to a processing fee increase effective October 1, 2018, we did not receive sufficient fees with your document. The fee increased from \$10 per mining claim to \$15 per mining claim.

Therefore, you are required to submit an additional payment in the amount of \$5.00 per claim, within 30 days of receipt of this notice or your claim(s) will be declared forfeited.

Please include your Arizona Mining Claim (AMC) serial number(s) and claim name(s) when submitting the additional fees. If additional information is required, please contact Pauline Brown at 602-417-9360.

Lucas Lucero
Deputy State Director
Lands, Minerals and Energy Division

DEPARTMENT OF THE INTERIOR
BUREAU OF LAND MANAGEMENT
MINING CLAIMS

(LIVE) Serial Register Page

Run Date/Time: 2/14/2019 17:36 PM

Page 1 Of 1

01 10-21-1976;090STAT0090;43USC1744

Total Acres

Serial Number

Case Type: 384201: PLACER CLAIM

20.000

AMC438904

Claim Name: HUNT'S TREASURE EAST

Commodity:

Case Disposition: ACTIVE

Lead File Number

Required Maintenance Fee: 155.00

AMC438904

Name & Address

Interest Relationship

BRIGGS KAREN	6826 N 77TH LN	LENDALE AZ 85303-2915	CLAIMANT
BEATON LANCE	7764 W LAMAR RD	LENDALE AZ 85303-2932	CLAIMANT

Mer	Twp	Rng	Sec	Quadrant	District	County / State
-----	-----	-----	-----	----------	----------	----------------

14	0010N	0110E	026	SW	LOWER SONORAN FIELD OFFICE	PINAL AZ
----	-------	-------	-----	----	----------------------------	----------

Act Date	Code	Action Text	Action Remarks	Receipt Number
----------	------	-------------	----------------	----------------

07/26/2016	403	LOCATION DATE		
07/27/2016	395	RECORDATION NOTICE RECD	1	3615805
08/07/2018	483	SMALL MINER CERT FILED	2019	
08/15/2017	782	MAINTENANCE FEE PAYMENT	2018;\$155	3938937
08/31/2016	782	MAINTENANCE FEE PAYMENT	2017;\$155	3649290
08/29/2016	483	SMALL MINER CERT FILED	2017	
07/27/2016	484	LOCATION YEAR / MAINTENANCE FEE	2016;\$155	3615805
02/04/2019	392	MONIES RECEIVED	\$10.00;1	4365082
01/23/2017	669	LAND STATUS CHECKED		
10/05/2016	393	DECISION/NOTICE ISSUED	WVR MISSING SIGNATURE	
07/27/2016	501	ACCT ADV IN LEAD FILE	AMC438904;	

Line Nr	Remarks
---------	---------

0001	2017 FEES PAID-WVR NOT REQUIRED
------	---------------------------------



Date Produced: 03/04/2019

ConnectSuite Inc.:

The following is the delivery information for Certified Mail™/RRE item number 9214 8901 9403 8378 9320 97. Our records indicate that this item was delivered on 02/27/2019 at 01:36 p.m. in GLENDALE, AZ 85303. The scanned image of the recipient information is provided below.

Signature of Recipient :

A handwritten signature in black ink that reads "Kam Bays".

Address of Recipient :

A handwritten address in black ink that reads "7750A 77th".

Thank you for selecting the Postal Service for your mailing needs. If you require additional assistance, please contact your local post office or Postal Service representative.

Sincerely,
United States Postal Service

The customer reference number shown below is not validated or endorsed by the United States Postal Service. It is solely for customer use.

Customer Reference Number: C1223394.7002215

NOTICE!!

These documents have been scanned!

Do not place un-scanned documents beneath this notice!

Do not remove this notice from this file!

GPO Jacket No. 560-102
Print Order 61540
Rise Business Services, LLC
Job=AZ15 5/6/2019



Box Number= AZ15022



Claim Begin-End: AMC434548-AMC434549

3 Transfers



AZ15022-7

AMC434518-AMC435476

**NO
DOCUMENTS
FOUND**

NO DOCUMENTS FOUND
NO DOCUMENTS FOUND

NOTICE!!

These documents have been scanned!

Do not place un-scanned documents beneath this notice!

Do not remove this notice from this file!

GPO Jacket No. 560-102
Print Order 61540
Rise Business Services, LLC
Job=AZ15 5/6/2019



Box Number= AZ15022



Claim Begin-End: AMC434548-AMC434549

4 Annual Filings



AZ15022-7

AMC434518-AMC435476

UNITED STATES
DEPARTMENT OF THE INTERIOR
BUREAU OF LAND MANAGEMENT
MAINTENANCE FEE WAIVER CERTIFICATION

434548

FORM APPROVED
OMB NO. 1004-0114
Expires: January 31, 2020

SEE INSTRUCTIONS ON PAGE 2

- This small miner waiver is filed for the assessment year beginning on September 1, 2020 and ending on September 1, 2021.
- The undersigned and all related parties owned ten or fewer mining claims, mill, or tunnel sites located and maintained on Federal lands in the United States of America on September 1, 2020.
- The undersigned have performed the assessment work required by law for each mining claim listed prior to filing this waiver and understand that by filing this form, the undersigned must file an affidavit of assessment work with the Bureau of Land Management (BLM) by the December 30th following the filing of this waiver.
- The undersigned understand that if the assessment work obligation has not yet come due under 30 U.S.C. 28 (for those claims in their first assessment year only), a notice of intent to hold reciting this condition must be recorded by the December 30th following the filing of this waiver.
- The undersigned understand that mill and tunnel sites may also be listed on this waiver and be waived from payment of the maintenance fee, and that a notice of intent to hold for these sites is required to be filed with the BLM by the December 30th following the filing of this waiver.
- The undersigned understand and acknowledge that pursuant to 43 U.S.C. 1212 and 18 U.S.C. 1001, the filing or recording of a false, fictitious, or fraudulent document with the BLM may result in a fine of up to \$250,000, a prison term not to exceed five years, or both.
- The mining claims, mill or tunnel sites for which this waiver from payment of the maintenance fees is requested are:

CLAIM OR SITE NAME	BLM RECORDATION SERIAL NUMBER
1. <u>VOODOO</u>	<u>AMC 434548</u>
2. <u>VOODOO CHILE</u>	<u>AMC 434549</u>
3.	
4.	
5.	
6.	
7.	
8.	
9.	
10.	

RECEIVED
BUREAU OF LAND MANAGEMENT
PHOENIX, ARIZONA
2020 MAR 25 P 12:00

The owner(s) (claimants) of the above mining claims and sites are:

TOM DEFOOR
(Owner's Name - Please Print)

(Owner's Signature)

PO. BOX 38
(Owner's Mailing Address)

BATTLE MOUNTAIN NV 89820
(City) (State) (Zip Code)

(Owner's Name - Please Print)

(Owner's Signature)

(Owner's Mailing Address)

(City) (State) (Zip Code)

(Owner's Name - Please Print)

(Owner's Signature)

(Owner's Mailing Address)

(City) (State) (Zip Code)

(Owner's Name - Please Print)

(Owner's Signature)

(Owner's Mailing Address)

(City) (State) (Zip Code)

471 9753

UNITED STATES
DEPARTMENT OF THE INTERIOR
BUREAU OF LAND MANAGEMENT

1

434548

MAINTENANCE FEE WAIVER CERTIFICATION

FORM APPROVED
OMB NO. 1004-0114
Expires: January 31, 2020

SEE INSTRUCTIONS ON PAGE 2

- This small miner waiver is filed for the assessment year beginning on September 1, 2019 and ending on September 1, 2020
- The undersigned and all related parties owned ten or fewer mining claims, mill, or tunnel sites located and maintained on Federal lands in the United States of America on September 1, 2019.
- The undersigned have performed the assessment work required by law for each mining claim listed prior to filing this waiver and understand that by filing this form, the undersigned must file an affidavit of assessment work with the Bureau of Land Management (BLM) by the December 30th following the filing of this waiver.
- The undersigned understand that if the assessment work obligation has not yet come due under 30 U.S.C. 28 (for those claims in their first assessment year only), a notice of intent to hold reciting this condition must be recorded by the December 30th following the filing of this waiver.
- The undersigned understand that mill and tunnel sites may also be listed on this waiver and be waived from payment of the maintenance fee, and that a notice of intent to hold for these sites is required to be filed with the BLM by the December 30th following the filing of this waiver.
- The undersigned understand and acknowledge that pursuant to 43 U.S.C. 1212 and 18 U.S.C. 1001, the filing or recording of a false, fictitious, or fraudulent document with the BLM may result in a fine of up to \$250,000, a prison term not to exceed five years, or both.
- The mining claims, mill or tunnel sites for which this waiver from payment of the maintenance fees is requested are:

CLAIM OR SITE NAME	BLM RECORDATION SERIAL NUMBER
1. <u>VOODOO</u>	<input checked="" type="checkbox"/> <u>AMC 434548</u>
2. <u>VOODOO CHIE</u>	<u>AMC 434549</u>
3.	
4.	
5.	
6.	
7.	
8.	
9.	
10.	

RECEIVED
 BLM AZ STATE OFFICE
 2019 FEB 20 P 1:38 PM
 PHOENIX, ARIZONA

The owner(s) (claimants) of the above mining claims and sites are:

Tom DeFoor
(Owner's Name - Please Print)
P.O. Box 38
(Owner's Mailing Address)

(Owner's Signature)
BATTLE MOUNTAIN NV 89820
(City) (State) (Zip Code)

(Owner's Name - Please Print)
(Owner's Mailing Address)

(Owner's Signature)
(City) (State) (Zip Code)

(Owner's Name - Please Print)
(Owner's Mailing Address)

(Owner's Signature)
(City) (State) (Zip Code)

(Owner's Name - Please Print)
(Owner's Mailing Address)

(Owner's Signature)
(City) (State) (Zip Code)

INTERED
3 SEP 06 2019
BY: [Signature]

[Handwritten initials]

UNITED STATES
DEPARTMENT OF THE INTERIOR
BUREAU OF LAND MANAGEMENT

FORM APPROVED
OMB NO.: 1004-0114
Expires: January 31, 2020

AFFIDAVIT OF ANNUAL ASSESSMENT WORK

434548

WHEN RECORDED, MAIL DOCUMENT TO:

NAME: TOM DEFOUR

ADDRESS: PO. BOX 38

CITY, STATE, ZIP: BATTLE MOUNTAIN, NU
89820

FOR COUNTY RECORDER'S USE

No. of Claims 2
x \$¹⁵~~10~~/claim
Total due BLM \$ 30.⁰⁰

TO ALL WHOM IT MAY CONCERN:

Rec. 4377911

1. The undersigned certifies that at least \$100 per claim was expended for development, labor and improvements, or equivalent value added, as the annual assessment work for the assessment year ending September 1, 2019 for the following contiguous unpatented mining claim(s), located in the County of YAVAPAI, in the State of ARIZONA.

BLM Serial No.	Name of Claim	Tp	Rg	Sec	Mer	County Recordation Book and Page No.	Co. Recording Date
AMC 434548	VOODOO	914	SW	24	MDM	0046576	09/29/2015
AMC 434549	VOODOO CHILE	914	SW	24	MDM	0046577	09/29/2015

RECEIVED
BLM STATE OFFICE
2019 FEB 20 11:34
PHOENIX, ARIZONA

(Continued on page 2)

ENTERED
MAR 13 2019
BY: RAM

2. Type of labor and improvements (specify what was done and give the total value for that labor and improvement to show at least \$100 for each claim). If a geological, geochemical, or geophysical survey was performed, as per 30 U.S.C. 28-1, reference the title of the report of survey, give cost and date of the survey and report, and indicate it was filed with the County Recorder:

Description of Work Performed	Value of Work Performed	Date Work Was Performed
ORE PROCESSING AMC 434548	3900.00 ^{AT \$10} PER HR.	OCT 4, 2018 TO FEB 3, 2019
Sample And ORE PROCESSING	440.00 ^{AT \$10} PER HR.	OCT 4, 2018 TO FEB 3, 2019

3. Name and mailing address of each person who performed the labor and improvements:

Name (please print)

TOM DEFOOR

RODGER BARTLEY

Current Mailing Address (please print)

P.O. BOX 38 BATTLE MOUNTAIN, NV 89820

3993 S. COUNTY RD. TIEFFIK, OH 44883

4. Name and mailing address of each person who holds and claims the subject mining claim(s) for the valuable minerals contained therein. Be sure to indicate if there is a change of address:

Name (please print)

TOM DEFOOR

Current Mailing Address (please print)

P.O. BOX 38 BATTLE MOUNTAIN, NV 89820

PHOENIX, ARIZONA
 2018 FEB 20 | P 1:39
 RECEIVED

5. The undersigned testifies that on the date of OCT 20, 2018, all monuments required by law were erected upon the subject claim(s), and all notices required by law were posted on the subject claim(s) or copies thereof were in place, and at said date, each corner monument bore or contained

markings sufficient to appropriately designate the corner of the claim to which it pertains and the name of the claim(s).

I hereby certify under penalty of perjury under the laws of the State of ARIZONA that the foregoing statements are true and correct:

[Signature] Date: 2-14-19
(Signature of person responsible for above statement)

Title 18 U.S.C. 1001 and 43 U.S.C. 1212 make it a crime for any person knowingly and willfully to make to any department or agency of the United States any false, fictitious or fraudulent statements or representations as to any matter within its jurisdiction.

Notary Block

SUBSCRIBED AND SWORN TO before me, this 14 day of February 20 19

By: [Signature]
(Signature of Affiant)

Title: Notary Public

My Commission Expires: 03-29-2022



INSTRUCTIONS

1. This is an optional form that may be used to satisfy the requirements for the Bureau of Land Management (BLM) under the provisions of 43 U.S.C. §1744 and 30 U.S.C. §28-28d and the regulations thereunder (43 CFR part 3835). Since local and State laws may vary, you should contact your local and State agency where the claims are located to ensure all applicable laws and requirements are satisfied.
2. The claimant(s) must fill in the date in paragraph 1 for the applicable assessment year and the county and state where the claims are located.
3. All claim names, BLM serial numbers, legal descriptions, and original county recording information must be listed for the claims pertaining to this assessment notice.
4. The claimant(s) must complete paragraph 2 listing all labor or improvements which were performed on or did benefit the subject mining claims. The value and date of the labor or improvements must also be listed. The total amount of labor or improvements can be listed, but the total expenditure must equal at least \$100 for each claim.
5. The names and current mailing addresses of the person(s) performing the labor shall be listed in paragraph 3.
6. The name and current mailing address of each owner (claimant) of the claims shall be listed in paragraph 4. The mailing address shall be the owner's address and not the address of an agent or anyone representing the claimant. Be sure to note if there has been a change of address.
7. Paragraph 5 shall be completed to show the date it was verified that all monuments required by law were properly erected, all notices were posted, and that corners were appropriately designated for all claims listed.
8. An exact legible reproduction or duplicate (other than microfilm or other electronic media) of this affidavit or another type of affidavit of assessment work that you file or will file in the county where each claim is located, must be filed with the BLM on or before December 30 of the calendar year in which the assessment year ends. For mill or tunnel sites, a separate notice of intent to hold must be filed with the BLM on or before December 30. Requirements for filing a notice of intent to hold can be found at 43 CFR 3835.33.
9. A processing fee of \$10 for each claim listed must be remitted to the BLM along with this or any other affidavit of assessment work.

RECEIVED
FEBRUARY 20, 2019
MARICOPA COUNTY, ARIZONA

PLEASE RETURN
TO P.O. BOX 261
CONGRESS AZ 85332

PHOENIX, ARIZONA

2019 FEB 20 P 1:38

RECEIVED
BANK OF AMERICA

PLEASE RETURN TO
P.O. BOX 261
CONGRESS, AZ 85332

PLEASE RETURN TO
P.O. BOX 261
CONGRESS AZ 85332

Tom DeFoor
P.O. Box 261
Congress AZ 85332



1000



85004

U.S. POSTAGE PAID
FCM LETTER
WICKENBURG, AZ
85390
FEB 14, 19
AMOUNT

\$4.05

R2304N116747-03

PLACE STICKER AT TOP OF ENVELOPE TO THE RIGHT
OF THE RETURN ADDRESS, FOLD AT DOTTED LINE

CERTIFIED MAIL®

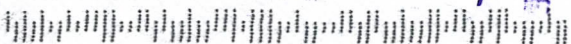


7018 1830 0001 2051 7677

BLM
ONE NORTH CENTRAL AVE,
PHOENIX, AZ 85004-442

RECEIVED
BLM AZ STATE OFFICE
PHOENIX, ARIZONA
2019 FEB 20 P 1:38

85004\$4427 0041



United States Department of the Interior
Bureau of Land Management
 DIV OF LANDS, MINRLS & ENERGY
 ONE N CENTRAL AVE
 PHOENIX, AZ 85004 -4427
 Phone: 602-417-9200

Receipt

No: 4377711

Transaction #: 4495122	
Date of Transaction: 02/21/2019	
CUSTOMER:	
TOM DEFOOR PO BOX 38 BATTLE MOUNTAIN,NV 89820-0038 US	

LINE #	QTY	DESCRIPTION	REMARKS	UNIT PRICE	TOTAL
1	1.00	LOCATABLE MINERALS / MINING CLAIMS-NOT NEW-UNADJUD,ONE AUTH NO. ONLY / MINING CLAIM MONEY RECEIVED CASES: AMC434548/\$30.00	2019 PROOF OF LABOR& 2020 WAIVER (2)	- n/a -	30.00
TOTAL:					\$30.00

PAYMENT INFORMATION			
1	AMOUNT:	30.00	POSTMARKED: N/A
	TYPE:	CHECK	RECEIVED: 02/20/2019
	CHECK NO:	0057318614	
	NAME:	DEFOOR, TOM PO BOX 38 BATTLE MOUNTAIN NV 89820-0038 US	

REMARKS

This receipt was generated by the automated BLM Collections and Billing System and is a paper representation of a portion of the official electronic record contained therein.



UNITED STATES
DEPARTMENT OF THE INTERIOR
BUREAU OF LAND MANAGEMENT

MAINTENANCE FEE WAIVER CERTIFICATION

1
[Signature]

AMC 434548

FORM APPROVED
OMB NO. 1004-0114
Expires: January 31, 2020

SEE INSTRUCTIONS ON PAGE 2

- This small miner waiver is filed for the assessment year beginning on September 1, 2018 and ending on September 1, 2019.
- The undersigned and all related parties owned ten or fewer mining claims, mill, or tunnel sites located and maintained on Federal lands in the United States of America on September 1, 2018.
- The undersigned have performed the assessment work required by law for each mining claim listed prior to filing this waiver and understand that by filing this form, the undersigned must file an affidavit of assessment work with the Bureau of Land Management (BLM) by the December 30th following the filing of this waiver.
- The undersigned understand that if the assessment work obligation has not yet come due under 30 U.S.C. 28 (for those claims in their first assessment year only), a notice of intent to hold reciting this condition must be recorded by the December 30th following the filing of this waiver.
- The undersigned understand that mill and tunnel sites may also be listed on this waiver and be waived from payment of the maintenance fee, and that a notice of intent to hold for these sites is required to be filed with the BLM by the December 30th following the filing of this waiver.
- The undersigned understand and acknowledge that pursuant to 43 U.S.C. 1212 and 18 U.S.C. 1001, the filing or recording of a false, fictitious, or fraudulent document with the BLM may result in a fine of up to \$250,000, a prison term not to exceed five years, or both.
- The mining claims, mill or tunnel sites for which this waiver from payment of the maintenance fees is requested are:

CLAIM OR SITE NAME	BLM RECORDATION SERIAL NUMBER
1. <u>VOODOO</u>	<u>AMC 434548</u>
2. <u>VOODOO CHILE</u>	<u>AMC 434549</u>
3.	
4.	
5.	
6.	
7.	
8.	
9.	
10.	

RECEIVED
BLM ARIZONA OFFICE
2018 JAN 18 P 1:46
PHOENIX, ARIZONA

The owner(s) (claimants) of the above mining claims and sites are:

TOM DEFOOR
(Owner's Name - Please Print)

[Signature]
(Owner's Signature)

P.O. BOX 38
(Owner's Mailing Address)

BATTLE MOUNTAIN NV 89820
(City) (State) (Zip Code)

(Owner's Name - Please Print)

(Owner's Signature)

(Owner's Mailing Address)

(City) (State) (Zip Code)

(Owner's Name - Please Print)

(Owner's Signature)

(Owner's Mailing Address)

(City) (State) (Zip Code)

(Owner's Name - Please Print)

(Owner's Signature)

(Owner's Mailing Address)

(City) (State) (Zip Code)

(Continued on page 2)

473
ENTERED
SEP 07 2018
BY: *[Signature]*

[Handwritten initials]

UNITED STATES
DEPARTMENT OF THE INTERIOR
BUREAU OF LAND MANAGEMENT

FORM APPROVED
OMB NO.: 1004-0114
Expires: January 31, 2020

434548

AFFIDAVIT OF ANNUAL ASSESSMENT WORK

WHEN RECORDED, MAIL DOCUMENT TO:

NAME: Tom DeFoor

ADDRESS: PO. Box 38

CITY, STATE, ZIP: PATRICK MOUNTAIN, NV 89820

FOR COUNTY RECORDER'S USE

No. of Claims 2

x \$10/claim

Total due BLM \$ 20.00

TO ALL WHOM IT MAY CONCERN:

1. The undersigned certifies that at least \$100 per claim was expended for development, labor and improvements, or equivalent value added, as the annual assessment work for the assessment year ending September 1, 2018 for the following contiguous unpatented mining claim(s), located in the County of YAVAPAI, in the State of ARIZONA.

BLM Serial No.	Name of Claim	Tp	Rg	Sec	Mer	County Recordation Book and Page No.	Co. Recording Date
^{AMC} 434548	VOODOO	9N	5W	24	MDM	0046576	09/29/2015
^{AMC} 434549	VOODOO CHILE	9N	5W	24	MDM	0046577	09/29/2015

2018 JAN 18 P 1:46
 PHOENIX ARIZONA
 RECEIVED

#4070309

JAN 31 2018

RAM

2. Type of labor and improvements (specify what was done and give the total value for that labor and improvement to show at least \$100 for each claim). If a geological, geochemical, or geophysical survey was performed, as per 30 U.S.C. 28-1, reference the title of the report of survey, give cost and date of the survey and report, and indicate it was filed with the County Recorder:

Description of Work Performed	Value of Work Performed	Date Work Was Performed
MINING AND PROCESSING ORE (WOODCO CLAIM)	\$ 1270.00 ^{per 10. per HR}	OCT 2, 2017 TO JAN 15 2018
SAMPLE, MINE, PROCESS ORE (WOODCO CLAIM)	\$ 730.00 ^{per 10. per HR}	OCT 2, 2017 TO JAN 15 2018

3. Name and mailing address of each person who performed the labor and improvements:

Name (please print)

TOM DEFOOR

Rodger BARTLEY

Current Mailing Address (please print)

P.O. Box 38 BATTLE MOUNTAIN, NV 89820

3993 S. COUNTY RD TIFFIN, OH 44883

4. Name and mailing address of each person who holds and claims the subject mining claim(s) for the valuable minerals contained therein. Be sure to indicate if there is a change of address:

Name (please print)

TOM DEFOOR

Current Mailing Address (please print)

P.O. Box 38 BATTLE MOUNTAIN, NV 89820

RECEIVED
 2018 JAN 18 P 1:46
 PHOENIX, ARIZONA

5. The undersigned testifies that on the date of OCT 1, 2017, all monuments required by law were erected upon the subject claim(s), and all notices required by law were posted on the subject claim(s) or copies thereof were in place, and at said date, each corner monument bore or contained

markings sufficient to appropriately designate the corner of the claim to which it pertains and the name of the claim(s).

I hereby certify under penalty of perjury under the laws of the State of ARIZONA that the foregoing statements are true and correct:

[Signature]

(Signature of person responsible for above statement)

Date: 1/16/18

Title 18 U.S.C. 1001 and 43 U.S.C. 1212 make it a crime for any person knowingly and willfully to make to any department or agency of the United States any false, fictitious or fraudulent statements or representations as to any matter within its jurisdiction.

Notary Block

SUBSCRIBED AND SWORN TO before me, this 16th day of Jan, 20 18

By: [Signature]
(Signature of Affiant)

Title: Service Manager

My Commission Expires: 9/30/21



INSTRUCTIONS

1. This is an optional form that may be used to satisfy the requirements for the Bureau of Land Management (BLM) under the provisions of 43 U.S.C. §1744 and 30 U.S.C. §28-28d and the regulations thereunder (43 CFR part 3835). Since local and State laws may vary, you should contact your local and State agencies where the claims are located to ensure all applicable laws and requirements are satisfied.
2. The claimant(s) must fill in the date in paragraph 1 for the applicable assessment year and the county and state where the claims are located.
3. All claim names, BLM serial numbers, legal descriptions, and original county recording information must be listed for the claims pertaining to this assessment notice.
4. The claimant(s) must complete paragraph 2 listing all labor or improvements which was performed on or did benefit the subject mining claims. The value and date of the labor or improvements must also be listed. The total amount of labor or improvements can be listed, but the total expenditure must equal at least \$100 for each claim.
5. The names and current mailing addresses of the person(s) performing the labor shall be listed in paragraph 3.
6. The name and current mailing address of each owner (claimant) of the claims shall be listed in paragraph 4. The mailing address shall be the owner's address and not the address of an agent or anyone representing the claimant. Be sure to note if there has been a change of address.
7. Paragraph 5 shall be completed to show the date it was verified that all monuments required by law were properly erected, all notices were posted, and that corners were appropriately designated for all claims listed.
8. An exact legible reproduction or duplicate (other than microfilm or other electronic media) of this affidavit or another type of affidavit of assessment work that you file or will file in the county where each claim is located, must be filed with the BLM on or before December 30 of the calendar year in which the assessment year ends. For mill or tunnel sites, a separate notice of intent to hold must be filed with the BLM on or before December 30. Requirements for filing a notice of intent to hold can be found at 43 CFR 3835.33.
9. A processing fee of \$10 for each claim listed must be remitted to the BLM along with this or any other affidavit of assessment work.

RECEIVED
JAN 18 P 1:46
TUCUIC, ARIZONA

TOM DEFOUR
Box 261
Congress AZ 85332

CERTIFIED MAIL




7017 2400 0000 3501 2428



UNITED STATES
POSTAL SERVICE

1013



85004

U.S. POSTAGE
PAID
WICKENBURG, AZ
85390
JAN 16, 18
AMOUNT

\$6.59

R2304M115981-12

RECEIVED
BLM STATE OFFICE

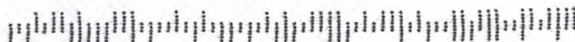
2018 JAN 18 P 1:46

PHOENIX, ARIZONA

**RETURN RECEIPT
REQUESTED**

BUREAU OF LAND MANAGEMENT
ARIZONA STATE OFFICE
1 NORTH CENTRAL AVE, SUITE 800
PHOENIX, AZ 85004

8500484427 0041



United States Department of the Interior
Bureau of Land Management
 DIV OF LANDS, MINRLS & ENERGY
 ONE N CENTRAL AVE
 PHOENIX, AZ 85004 -4427
 Phone: 602-417-9200

Receipt

No: 4070309

Transaction #: 4182125	
Date of Transaction: 01/22/2018	
CUSTOMER:	
TOM DEFOOR PO BOX 38 BATTLE MOUNTAIN,NV 89820-0038 US	

LINE #	QTY	DESCRIPTION	REMARKS	UNIT PRICE	TOTAL
1	1.00	LOCATABLE MINERALS / MINING CLAIMS- NOT NEW-UNADJUD,ONE AUTH NO. ONLY / MINING CLAIM MONEY RECEIVED CASES: AMC434548/\$20.00		- n/a -	20.00
TOTAL:					\$20.00

PAYMENT INFORMATION			
1	AMOUNT:	20.00	POSTMARKED: N/A
	TYPE:	CHECK	RECEIVED: 01/18/2018
	CHECK NO:	0057317597	
	NAME:	DEFOOR, TOM PO BOX 38 BATTLE MOUNTAIN NV 89820-0038 US	

REMARKS

This receipt was generated by the automated BLM Collections and Billing System and is a paper representation of a portion of the official electronic record contained therein.

UNITED STATES
DEPARTMENT OF THE INTERIOR
BUREAU OF LAND MANAGEMENT

1

Amc 434548

MAINTENANCE FEE WAIVER CERTIFICATION

AdA

FORM APPROVED
OMB NO. 1004-0114
Expires: October 31, 2016

SEE INSTRUCTIONS ON PAGE 2

- This small miner waiver is filed for the assessment year beginning on September 1, 2017 and ending on September 1, 2018.
- The undersigned and all related parties owned ten or fewer mining claims, mill, or tunnel sites located and maintained on Federal lands in the United States of America on September 1, 2018.
- The undersigned have performed the assessment work required by law for each mining claim listed prior to filing this waiver and understand that by filing this form, the undersigned must file an affidavit of assessment work with the Bureau of Land Management (BLM) by the December 30th following the filing of this waiver.
- The undersigned understand that if the assessment work obligation has not yet come due under 30 U.S.C. 28 (for those claims in their first assessment year only), a notice of intent to hold reciting this condition must be recorded by the December 30th following the filing of this waiver.
- The undersigned understand that mill and tunnel sites may also be listed on this waiver and be waived from payment of the maintenance fee, and that a notice of intent to hold for these sites is required to be filed with the BLM by the December 30th following the filing of this waiver.
- The undersigned understand and acknowledge that pursuant to 43 U.S.C. 1212 and 18 U.S.C. 1001, the filing or recording of a false, fictitious, or fraudulent document with the BLM may result in a fine of up to \$250,000, a prison term not to exceed five years, or both.
- The mining claims, mill or tunnel sites for which this waiver from payment of the maintenance fees is requested are:

CLAIM OR SITE NAME	BLM RECORDATION SERIAL NUMBER
1. <u>VOODOO</u> ✓	<u>Amc 434548</u>
2. <u>VOODOO CHILE</u>	<u>Amc 434549</u>
3.	
4.	
5.	
6.	
7.	
8.	
9.	
10.	

RECEIVED
 BLM AZ STATE OFFICE
 PHOENIX, ARIZONA
 2017 FEB 14 P 3:03
 NV 89820

The owner(s) (claimants) of the above mining claims and sites are:

Tom DeFoor
(Owner's Name - Please Print)

[Signature]
(Owner's Signature)

P.O. Box 38
(Owner's Mailing Address)

Parle Mountain
(City)

NV
(State)

89820
(Zip Code)

(Owner's Name - Please Print) (Owner's Signature)

(Owner's Mailing Address) (City) (State) (Zip Code)

(Owner's Name - Please Print) (Owner's Signature)

(Owner's Mailing Address) (City) (State) (Zip Code)

(Owner's Name - Please Print) (Owner's Signature)

(Owner's Mailing Address) (City) (State) (Zip Code)

ENTERED
 AC 483
 SEP 01 2017
 JB

NW check
24

UNITED STATES DEPARTMENT OF THE INTERIOR
BUREAU OF LAND MANAGEMENT

MC NATIONWIDE CLAIMANT LISTING
September 05, 2017

Cust	AZ CLAIMANT	National Total
DEFOOR TOM PO BOX 38 BATTLE MOUNTAIN, NV 89820-0038	2	2

434548

When Recorded Return Document to:

TOM DEFOOR
P.O. BOX 38
BATTLE MOUNTAIN,
NEVADA 89820

Check here is this is a change of address.

Telephone: 775 340 1662

E-mail address: _____

AFFIDAVIT OF PERFORMANCE OF ANNUAL WORK

1. State of Arizona, County of _____ ss:

2. I (Name) TOM DEFOOR

3. Reside at (Address) P.O. BOX 38

City BATTLE MOUNTAIN County ANDER

State NV Zip 89820 being duly sworn, depose and say that I am a citizen of the United States, more than eighteen years of age, and that all of the facts set forth in this affidavit, subject to the provisions and penalties of 18 U.S.C. 1001 pertaining to the filing of false, fictitious, or fraudulent statements with the United States, are true and correct according to the best of my knowledge, information and belief.

4. Owner's name and address (If not shown in Items 1-3 above). _____

5. That I am personally acquainted with the mining claim(s). The work and improvements were made by and at the expense of the owner(s) of said claim(s). Said contiguous group of claims, listed on this document, are situated in the

(optional) Mining District: YAVAPAI County, Arizona.

Line No.	AMC NUMBER	CLAIM/SITE NAME	COUNTY RECORDER DATA (If available)	TWP	RNG	SEC
1	<u>AMC 434548</u>	<u>VOODOO</u>	<u>0046576</u>	<u>9N</u>	<u>5W</u>	<u>24</u>
2	<u>AMC 434549</u>	<u>VOODOO CHIE</u>	<u>0046577</u>	<u>9N</u>	<u>5W</u>	<u>24</u>
3						
4						
5						
6						

RECEIVED
BLM AZ STATE OFFICE
2017 FEB 14 P 3:03
PHOENIX, ARIZONA
BLM
Date
Stamp

Form: MCF108

Revised July 2014

ENTERED
FEB 16 2017
BY: RAM

AFFIDAVIT OF PERFORMANCE OF ANNUAL WORK – page 2

BLM
Date
Stamp

2017 FEB 14
PHOENIX, ARIZONA

RECEIVED

7					
8					
9					
10					

6. That between the dates starting at 12 o'clock noon on September 1, 20 16 and ending at 12 o'clock noon on September 1, 20 17 at least \$ 1000 dollars worth of work and improvements were done and performed upon said claim(s) or upon one or more of a contiguous group of claims for the benefit of all, wholly or partly outside of a contiguous group of claims for the benefit of all, not including the location work.

7. That the following persons were employed to perform the work and improvements described herein: _____

Tom Defoor, Quinton Defoor, Jim Spence

8. That the work and improvements performed were: Fix washouts in roads, Bulk

samples, Remove noxious weeds, fill holes, remove trash


9. Dated: 2-13-17 Signature: _____

SUBSCRIBED AND SWORN TO before me, a Notary Public, this 13th day of FEB 20 17

By: Thomas E Defoor

Notary Public Kenneth P Fritch

My Commission Expires 07-14-2020



Bureau of Land Management
Arizona State Office
www.blm.gov/az

No. of Claims: 2 x \$10 = \$20.00
Check No.: 1240 Init. ADJ
Receipt No.: _____
For BLM Use Only

Form: MCF108
Revised July 2014
Page 2 of 2

CERTIFIED MAIL

TOM DeFOOR
PO BOX 38
Battle Mountain, NV
89820




7015 0640 0007 8976 1508

PHOENIX
AZ 85004
13 FEB 17
PM 11



1022



85004

U.S. POSTAGE
PAID
CONGRESS, AZ
85332
FEB 13, 17
AMOUNT
\$3.84
R2304W121235-05

BUREAU of Land Management
ARIZONA STATE OFFICE
ONE NORTH CENTRAL AVE. SUITE 800
PHOENIX, AZ 85004-4427

PHOENIX, ARIZONA

2017 FEB 14 P 3:02

RECEIVED
BLM AZ STATE OFFICE

85004\$4427 C041



United States Department of the Interior
Bureau of Land Management
 DIV OF LANDS, MINRLS & ENERGY
 ONE N CENTRAL AVE
 PHOENIX, AZ 85004 -4427
 Phone: 602-417-9200

Receipt

No: 3764288

Transaction #: 3870253	
Date of Transaction: 02/15/2017	
CUSTOMER:	
TOM DEFOOR PO BOX 38 BATTLE MOUNTAIN,NV 89820-0038 US	

LINE #	QTY	DESCRIPTION	REMARKS	UNIT PRICE	TOTAL
1	1.00	LOCATABLE MINERALS / MINING CLAIMS-NOT NEW-UNADJUD,ONE AUTH NO. ONLY / MINING CLAIM MONEY RECEIVED CASES: AMC434548/\$20.00	WAIVER (2) 2018 / POL (2) 2017	- n/a -	20.00
TOTAL:					\$20.00

PAYMENT INFORMATION					
1	AMOUNT:	20.00	POSTMARKED:	02/13/2017	
	TYPE:	CHECK	RECEIVED:	02/14/2017	
	CHECK NO:	1240			
	NAME:	DEFOOR, THOMAS EUGENE PO BOX 38 BATTLE MOUNTAIN NV 89820-0038 US			

REMARKS

This receipt was generated by the automated BLM Collections and Billing System and is a paper representation of a portion of the official electronic record contained therein.

UNITED STATES
DEPARTMENT OF THE INTERIOR
BUREAU OF LAND MANAGEMENT

6

434548

MAINTENANCE FEE WAIVER CERTIFICATION

FORM APPROVED
OMB NO. 1004-0114
Expires: October 31, 2016

SEE INSTRUCTIONS ON PAGE 2

- This small miner waiver is filed for the assessment year beginning on September 1, 2016 and ending on September 1, 2017.
- The undersigned and all related parties owned ten or fewer mining claims, mill, or tunnel sites located and maintained on Federal lands in the United States of America on September 1, 2016.
- The undersigned have performed the assessment work required by law for each mining claim listed prior to filing this waiver and understand that by filing this form, the undersigned must file an affidavit of assessment work with the Bureau of Land Management (BLM) by the December 30th following the filing of this waiver.
- The undersigned understand that if the assessment work obligation has not yet come due under 30 U.S.C. 28 (for those claims in their first assessment year only), a notice of intent to hold reciting this condition must be recorded by the December 30th following the filing of this waiver.
- The undersigned understand that mill and tunnel sites may also be listed on this waiver and be waived from payment of the maintenance fee, and that a notice of intent to hold for these sites is required to be filed with the BLM by the December 30th following the filing of this waiver.
- The undersigned understand and acknowledge that pursuant to 43 U.S.C. 1212 and 18 U.S.C. 1001, the filing or recording of a false, fictitious, or fraudulent document with the BLM may result in a fine of up to \$250,000, a prison term not to exceed five years, or both.
- The mining claims, mill or tunnel sites for which this waiver from payment of the maintenance fees is requested are:

CLAIM OR SITE NAME	BLM RECORDATION SERIAL NUMBER
1. <u>VOODOO</u>	<u>AMC 434548</u> ✓
2. <u>VOODOO CHILE</u>	<u>AMC 434549</u>
3.	
4.	
5.	
6.	
7.	
8.	
9.	
10.	

FILED
2016 JUN 27 P 3:20
BLM

The owner(s) (claimants) of the above mining claims and sites are:

TOM DEFOOR

(Owner's Name - Please Print)

(Owner's Signature)

P.O. BOX 38

(Owner's Mailing Address)

BATTLE MOUNTAIN

(City)

NV

(State)

89820

(Zip Code)

(Owner's Name - Please Print)

(Owner's Signature)

(Owner's Mailing Address)

(City)

(State)

(Zip Code)

(Owner's Name - Please Print)

(Owner's Signature)

(Owner's Mailing Address)

(City)

(State)

(Zip Code)

(Owner's Name - Please Print)

(Owner's Signature)

(Owner's Mailing Address)

(City)

(State)

(Zip Code)

ENTERED
483
AUG 10 2016

BY:

NW
10/28/16
JB



(Owner's Name - Please Print)

(Owner's Signature)

(Owner's Mailing Address)

(City)

(State)

(Zip Code)

(Owner's Name - Please Print)

(Owner's Signature)

(Owner's Mailing Address)

(City)

(State)

(Zip Code)

(Owner's Name - Please Print)

(Owner's Signature)

(Owner's Mailing Address)

(City)

(State)

(Zip Code)

(Owner's Name - Please Print)

(Owner's Signature)

(Owner's Mailing Address)

(City)

(State)

(Zip Code)

18 U.S.C. 1001 and 43 U.S.C. 1212 make it a crime for any person knowingly and willfully to make to any department or agency of the United States any false, fictitious or fraudulent statements or representations as to any matter within its jurisdiction.

INSTRUCTIONS

1. This certification is made under the provisions of 43 U.S.C. § 1744 and 30 U.S.C. §28-28k and the regulations thereunder (43 CFR Part 3830).
2. The claimant(s) must fill in the dates in paragraph 1 for the beginning and ending of the assessment year for which this waiver is sought.
3. The claimant(s) must fill in the date in paragraph 2 for the beginning of the assessment year for which this waiver is sought.
4. All claim and site names and BLM serial numbers must be listed for the mining claims, mill sites, and tunnel sites for which the waiver is sought.
5. All owners of the mining claims, mill sites, and tunnel sites and their addresses must be given.
6. This waiver form must be signed by all the claimants or their designated agent, in original form. If an agent is designated, a notarized designation of agent, signed by all of the claimants with proper address given, must be submitted with this waiver.
7. This form must be filed no later than September 1st for the upcoming assessment year in the BLM State Office where the mining claims or sites are recorded, or the waiver cannot be granted by the BLM. (Example: To obtain a waiver for the assessment year 2012, which begins on September 1, 2011, you must qualify for and file for a waiver no later than September 1, 2011, in the proper BLM State Office.)
8. For all mining claims which require assessment work, you must record an affidavit of labor on or before the December 30th immediately following the filing of this waiver. For all other mining claims or sites waived, you must record a notice of intent to hold on or before the December 30th immediately following the filing of this waiver.
9. Mill and tunnel sites may also be listed on this waiver and be waived from payment of the maintenance fee. A notice of intent to hold for these sites is required to be filed by the December 30th following the filing of this waiver.

RECEIVED
BLM STATE OFFICE
06 JAN 27 PM 3:20
DENVER, COLORADO

FOR OFFICIAL USE ONLY

When Recorded Return Document to:

434548

Tom DeFoor
P.O. Box 38
Battle Mountain
NEVADA 89820

Check here is this is a change of address.

Telephone: 775 340 1662

E-mail address: _____

AFFIDAVIT OF PERFORMANCE OF ANNUAL WORK

1. State of Arizona, County of ~~YAVAPAI~~ _____ ss:

2. I (Name) Tom DeFoor

3. Reside at (Address) P.O. Box 38

City Battle Mountain County LANDER


State NV Zip 89820 being duly sworn, depose and say that I am a citizen of the United States, more than eighteen years of age, and that all of the facts set forth in this affidavit, subject to the provisions and penalties of 18 U.S.C. 1001 pertaining to the filing of false, fictitious, or fraudulent statements with the United States, are true and correct according to the best of my knowledge, information and belief.

4. Owner's name and address (If not shown in Items 1-3 above). _____

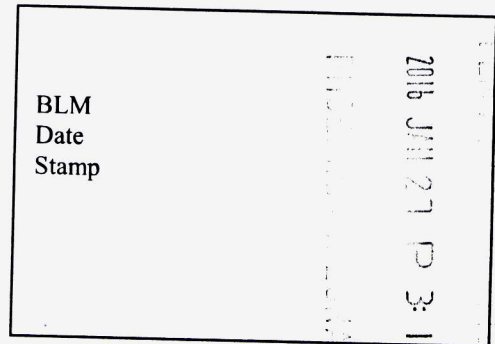
5. That I am personally acquainted with the mining claim(s). The work and improvements were made by and at the expense of the owner(s) of said claim(s). Said contiguous group of claims, listed on this document, are situated in the

(optional) Mining District: YAVAPAI County, Arizona.

Line No.	AMC NUMBER	CLAIM/SITE NAME	COUNTY RECORDER DATA (If available)	TWP	RNG	SEC
1	AMC 434548 <u>AMC 434548</u>	<u>VOODOO</u>	<u>0046576</u>	<u>9N</u>	<u>5W</u>	<u>24</u>
2	<u>AMC 434549</u>	<u>VOODOO CHIE</u>	<u>0046577</u>	<u>9N</u>	<u>5W</u>	<u>24</u>
3						
4						
5						
6						



RAM



7					
8					
9					
10					

6. That between the dates starting at 12 o'clock noon on September 1, 20/5 and ending at 12 o'clock noon on September 1, 20 16 at least \$ 1,000 dollars worth of work and improvements were done and performed upon said claim(s) or upon one or more of a contiguous group of claims for the benefit of all, wholly or partly outside of a contiguous group of claims for the benefit of all, not including the location work.

7. That the following persons were employed to perform the work and improvements described herein: TOM Defoor, JIM SPENCE

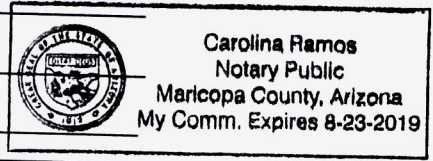
8. That the work and improvements performed were: ROAD MAINTENANCE, FILL OLD HOLES, REMOVE GARBAGE FROM CLAIMS.

9. Dated: 1-25-16 Signature: [Signature]

SUBSCRIBED AND SWORN TO before me, a Notary Public, this 25 day of January 2016

By: Thomas Eugene Defoor
Notary Public Carolina Ramos

My Commission Expires 8/23/19



Bureau of Land Management
Arizona State Office
www.blm.gov/az

No. of Claims: 2 x \$10 = \$20.00
 Check No.: 1234 Init. ACD
 Receipt No.: 3482282
 For BLM Use Only

Tom DeFoor
P.O. Box 38
Battle Mountain, NV 89820

RECEIVED
BLM AZ STATE OFFICE

2016 JAN 27 P 3:16

PHOENIX, ARIZONA


CERTIFIED MAIL®



7015 0640 0007 4706 9523



1022



85004

U.S. POSTAGE
PAID
WICKENBURG, AZ
85390
JAN 25, 16
AMOUNT

\$3.94

R2304N116747-02

Bureau of Land Management
1 NORTH CENTRAL AVE SUITE 800
PHOENIX, AZ 85004

85004\$4427 C041



United States Department of the Interior
Bureau of Land Management
 LANDS/RECREATION & PLANNING
 ONE N CENTRAL AVE
 PHOENIX, AZ 85004 -2203
 Phone: 602-417-9200

Receipt

No: 3482282

Transaction #: 3582484	
Date of Transaction: 01/28/2016	
CUSTOMER:	
TOM DEFOOR PO BOX 38 BATTLE MOUNTAIN,NV 89820-0038 US	

LINE #	QTY	DESCRIPTION	REMARKS	UNIT PRICE	TOTAL
1	1.00	LOCATABLE MINERALS / MINING CLAIMS- NOT NEW-UNADJUD,ONE AUTH NO. ONLY / MINING CLAIM MONEY RECEIVED CASES: AMC434548/\$20.00	WAIVER 2016 / POL - 2	- n/a -	20.00
TOTAL:					\$20.00

PAYMENT INFORMATION			
1	AMOUNT:	20.00	POSTMARKED: 01/25/2016
	TYPE:	CHECK	RECEIVED: 01/27/2016
	CHECK NO:	1234	
	NAME:	DEFOOR, THOMAS EUGENE PO BOX 38 BATTLE MOUNTAIN NV 89820-0038 US	

REMARKS

This receipt was generated by the automated BLM Collections and Billing System and is a paper representation of a portion of the official electronic record contained therein.

NOTICE!!

These documents have been scanned!

Do not place un-scanned documents beneath this notice!

Do not remove this notice from this file!

GPO Jacket No. 560-102
Print Order 61540
Rise Business Services, LLC
Job=AZ15 5/6/2019



Box Number= AZ15022



Claim Begin-End: AMC434548-AMC434549

5 Miscellaneous



AZ15022-7

AMC434518-AMC435476

**NO
DOCUMENTS
FOUND**

NO DOCUMENTS FOUND
NO DOCUMENTS FOUND

NOTICE!!

These documents have been scanned!

Do not place un-scanned documents beneath this notice!

Do not remove this notice from this file!

GPO Jacket No. 560-102
Print Order 61540
Rise Business Services, LLC
Job=AZ15 5/6/2019



Box Number= AZ15022



Claim Begin-End: AMC434548-AMC434549

6 Location Notices-Amendments and Supporting Documents



AZ15022-7

AMC434518-AMC435476

MINING CLAIM STATUS REPORT

Data Entered: 10/6/15 RAN

MTP Checked By: 10/6/15 RAN
GEO Checked By: 10/6/15 RAN

LEAD SERIAL NUMBER: AMC 434548 thru AMC 434549

NUMBER OF CLAIMS & TYPE:

LODE _____
2 PLACER _____
ASSOCIATION PLACER _____
MILL SITE _____
TUNNEL SITE _____

CHARGES:

Location Fee @ \$37 = \$ 74.00
Processing Fee @ \$20 = \$ 40.00
Maintenance Fee @ \$155 = \$ 310.00
Add'l Maint Fee for Assoc Placer = \$ _____
SUBTOTAL \$ 424.00
Other Fees \$ _____
Other Fees \$ _____
TOTAL \$ 424.00

TOTAL ACREAGE: 20 Per Claim
(Placer Only)

NUMBER OF LOCATORS: 1

DOCUMENTS RECEIVED VIA: Over-the-Counter [] Mail [] **TIMELY FILED:** Yes [] No []

LEGAL DESCRIPTION: T 9N R 5W SEC 24
T _____ R _____ SEC _____
T _____ R _____ SEC _____
T _____ R _____ SEC _____
T _____ R _____ SEC _____

BLM [] FOREST SERVICE [] _____ SUBJ TO PL 359: Yes [] No []
WILDERNESS AREA [] _____

SPLIT ESTATE: N/A [] SX [] PX [] OTHER [] _____
SRHA [] Was proper Notice filed if located on SHRA Land? Yes [] No []

RECONVEYED MINERALS ON BLM LAND REQUIRE OPENING ORDER FROM 1944 TO 1993:
Open to Entry On _____ N/A []

COMMENTS/STATUS: VOID [] PARTIALLY VOID [] PVT MINERALS [] WITHDRAWN LANDS []
OTHER [] _____

[] Claimant acknowledges that portions of the following claim(s) site(s) may be void or voidable.

Printed Name of Claimant _____ Signature of Claimant _____

*****FINAL ADJUDICATION*****

DATE 3/1/2016 INITIALS RAN

AMC 434548



Return To: TOM DEFOOR
P.O. Box 755
Congress, AZ 85382

LOCATION NOTICE FOR PLACER MINING CLAIM

Amendment BLM Serial # _____

NOTICE IS HEREBY GIVEN that the Voodoo

_____ placer mining claim has been located by

TOM DEFOOR whose current mailing

address is P.O. Box 38

BATTLE MOUNTAIN, NV 89820

RECEIVED
BLM AZ STATE OFFICE
2015 NOV -3 P 3:11
PHOENIX, ARIZONA
BLM
Date
Stamp

The general course of this claim is North To South and it is situated in YAVAPAI County, Arizona. This claim is 1320 feet in length and 660 feet in width.

20 Total Claim Acreage. This claim runs from the location monument on which this location notice is posted at the NW corner of the claim approximately 660 feet in a EASTELY direction to the EAST end line and 1320 feet in a SOUTH direction to the SOUTH end line. This claim is marked by four monuments, one at each corner of the claim.

The location monument on which this notice is posted is situated within Section 24, Township 9 N, Range 5 W, Gila Salt River Base and Meridian, Arizona. This claim encompasses

portions of the following legal subdivision(s) if located by legal subdivision or the following quarter section(s), section(s), Township(s) and Range(s) W 1/4 OF THE SW 1/4 OF THE SE 1/4 OF SECTION 24 T9N R5W, Gila Salt River Base and Meridian, Arizona.

The locality of this claim with reference to some natural object or permanent monument and additional information (if any) concerning its locality are as follows: _____

_____ The above information is shown on the attached map.

DATED AND POSTED on the ground this 29 day of SEPT, 2015.

LOCATOR(s) AGENT

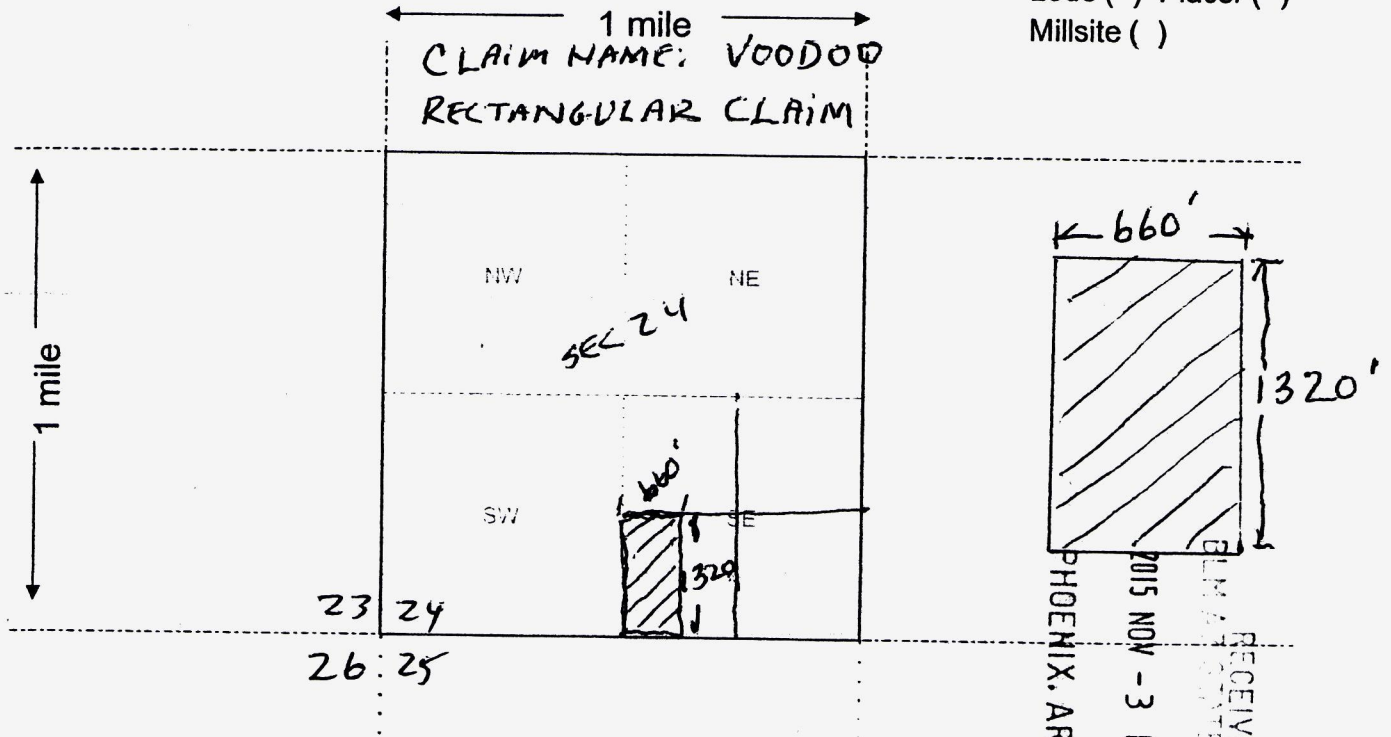
Print Name(s) TOM DEFOOR

Signature(s) [Signature]

AMC 434548

MINING CLAIM MAP

Lode () Placer ()
Millsite ()



Scale: 1" = 2000 feet



RECEIVED
 BLM & STATE OFFICE
 2015 NOV - 3 P 3:11
 PHOENIX, ARIZONA

AMC 4 34548

- The above map depicts the VOODOO mining claim, which is located in Section (s) 24, Township 9 N, Range S W, Gila and Salt River Base and Meridian, YAVAPAI County, Arizona. Total claim acreage is 20 A
- The type of corner and location monuments used are as follows: 2" PLASTIC PIPE 4 FOOT TALL
- The bearings and distances in degrees and feet between claim corners and to a public land survey monument are as depicted on the map.
- If the claim is a placer or millsite claim with exterior limits conforming to legal subdivisions of the public survey, provide a legal description of the claim W 1/2 OF THE SW 1/4 OF THE SE 1/4 OF SECTION 24 TW 9N R 5W

Form MCF100a
Revised July 2014



Return To: TOM DEFOOR
PO. Box 755
CONGRESS, AZ 85322

LOCATION NOTICE FOR PLACER MINING CLAIM

Amendment BLM Serial # _____

NOTICE IS HEREBY GIVEN that the VOODOO CHIEF

_____ placer mining claim has been located by

TOM DEFOOR whose current mailing

address is P.O. BOX 38

BATTLE MOUNTAIN, NV 89820

RECEIVED
BLM ARIZONA OFFICE
2015 NOV -3 P 3:11
PHOENIX, ARIZONA
BLM Date Stamp

The general course of this claim is NORTH TO SOUTH and it is situated in YAVAPAI County, Arizona. This claim is 1320 feet in length and 660 feet in width.

20 Total Claim Acreage. This claim runs from the location monument on which this location notice is posted at the NW corner of the claim approximately 660 feet in a EASTELY direction to the EAST end line and 1320 feet in a SOUTH direction to the SOUTH end line. This claim is marked by four monuments, one at each corner of the claim.

The location monument on which this notice is posted is situated within Section 24, Township 9 N, Range 5 W, Gila Salt River Base and Meridian, Arizona. This claim encompasses

portions of the following legal subdivision(s) if located by legal subdivision or the following quarter section(s), section(s), Township(s) and Range(s) WEST 1/2 OF NW 1/4 OF THE SE 1/4 OF SECTION 24 T9N R5W Gila Salt River Base and Meridian, Arizona.

The locality of this claim with reference to some natural object or permanent monument and additional information (if any) concerning its locality are as follows: _____

_____ The above information is shown on the attached map.

DATED AND POSTED on the ground this 29 day of SEPT, 20 15.

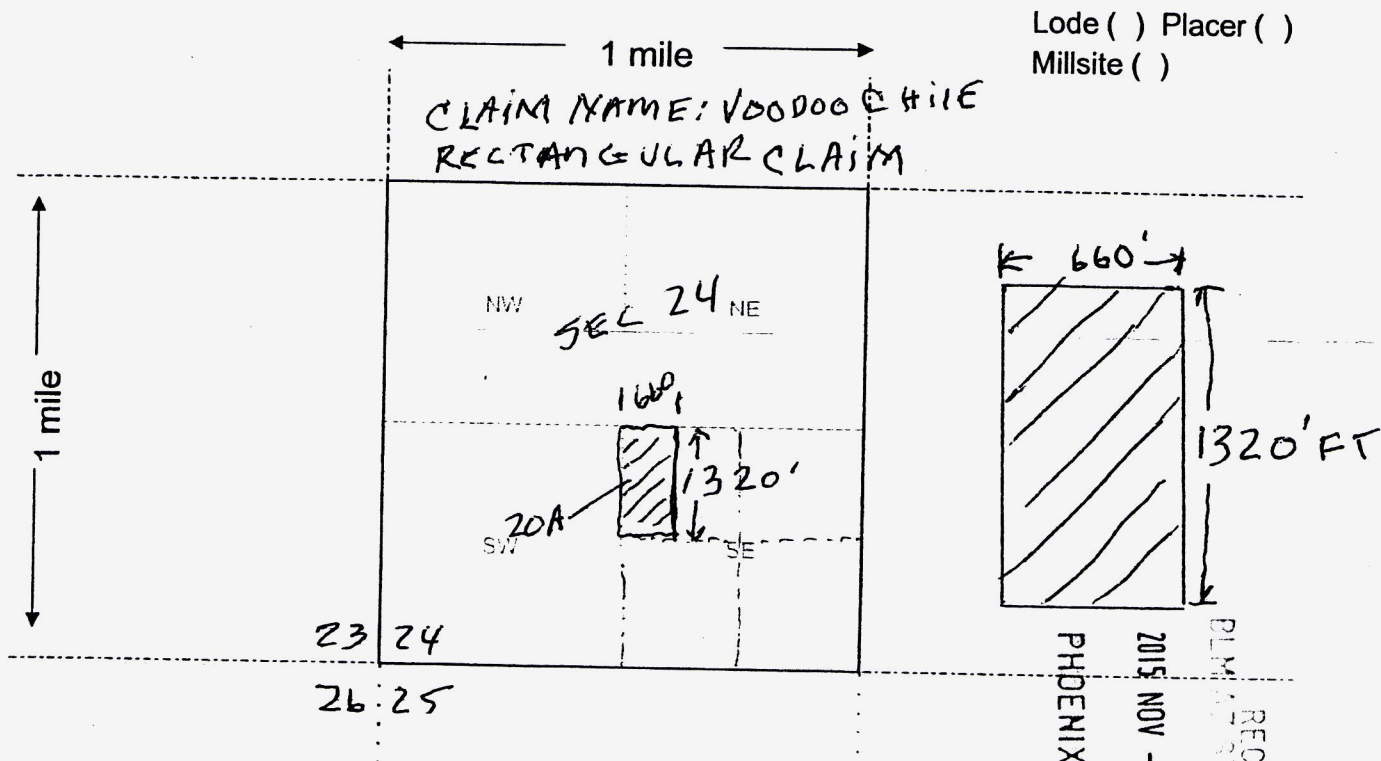
LOCATOR(s) AGENT

Print Name(s) TOM DEFOOR

Signature(s) [Signature]

AMC434549

MINING CLAIM MAP



Lode () Placer ()
Millsite ()

CLAIM NAME: VOODOO CHILE
RECTANGULAR CLAIM

1 mile

1 mile

NW SEC 24 NE

160'
1320'
20A
SW SE

660'
1320' FT

23 24
26 25

RECEIVED
BLM ARIZONA OFFICE
PHOENIX, ARIZONA
2015 NOV - 3 P 3: 11



Scale: 1" = 2000 feet

- The above map depicts the VOODOO CHILE mining claim, which is located in Section (s) 24, Township 9 N, Range 5 W, Gila and Salt River Base and Meridian, YAVAPAI County, Arizona. Total claim acreage is 20
- The type of corner and location monuments used are as follows: 2" PLASTIC PIPE 4 FT TALL
- The bearings and distances in degrees and feet between claim corners and to a public land survey monument are as depicted on the map.
- If the claim is a placer or millsite claim with exterior limits conforming to legal subdivisions of the public survey, provide a legal description of the claim WEST 1/2 OF NW 1/4 OF THE SE 1/4 OF SECTION 24 T 9 N R 5 W

AMC434549

Form MCF100a
Revised July 2014

This form is available from the Arizona Geology Survey and may be reproduced.

DEPARTMENT OF INTERIOR
BUREAU OF LAND MANAGEMENT

Input Parameters for Geographic Report with Land

System Id = CR

Admin State = AZ

Geo State =

Casetype Begins With

Case Disp Txt = AUTHORIZED, CANCELLED, EXPIRED, PENDING, REJECTED, RELINQUISHED, WITHDRAWN

Mer Twp Rng =

Section =

Mtrs = 14 0090N 0050W 024, 14 0090N 0050W 999

Commodity =

Commodity Txt =

Pending Org =

Pend Org Decode =

Total Rows Returned: 3

RUN TIME: 10:47 AM

UNITED STATES DEPARTMENT OF INTERIOR
BUREAU OF LAND MANAGEMENT
GEOGRAPHIC REPORT WITH LAND
Sorted by Serial Number

RUN DATE: 11/06/2015
Page 1 of 1

Serial Number: AZA 036770
Total Case Acres: 2.000

<u>Casetype</u>	<u>Case Disp</u>				<u>Sect</u>	<u>Sur Typ</u>	<u>Sur Num</u>	<u>Suff</u>	<u>Subdivision</u>	<u>Act Pend</u>
380913	PENDING	14	0090N	0050W	024	FF			NE(PART);	

Serial Number: AZAR 0000110
Total Case Acres: 39.400

<u>Casetype</u>	<u>Case Disp</u>				<u>Sect</u>	<u>Sur Typ</u>	<u>Sur Num</u>	<u>Suff</u>	<u>Subdivision</u>	<u>Act Pend</u>
285003	AUTHORIZED	14	0090N	0050W	024	ALIQ			NWNE,E2NW,W2SW,NESW;	

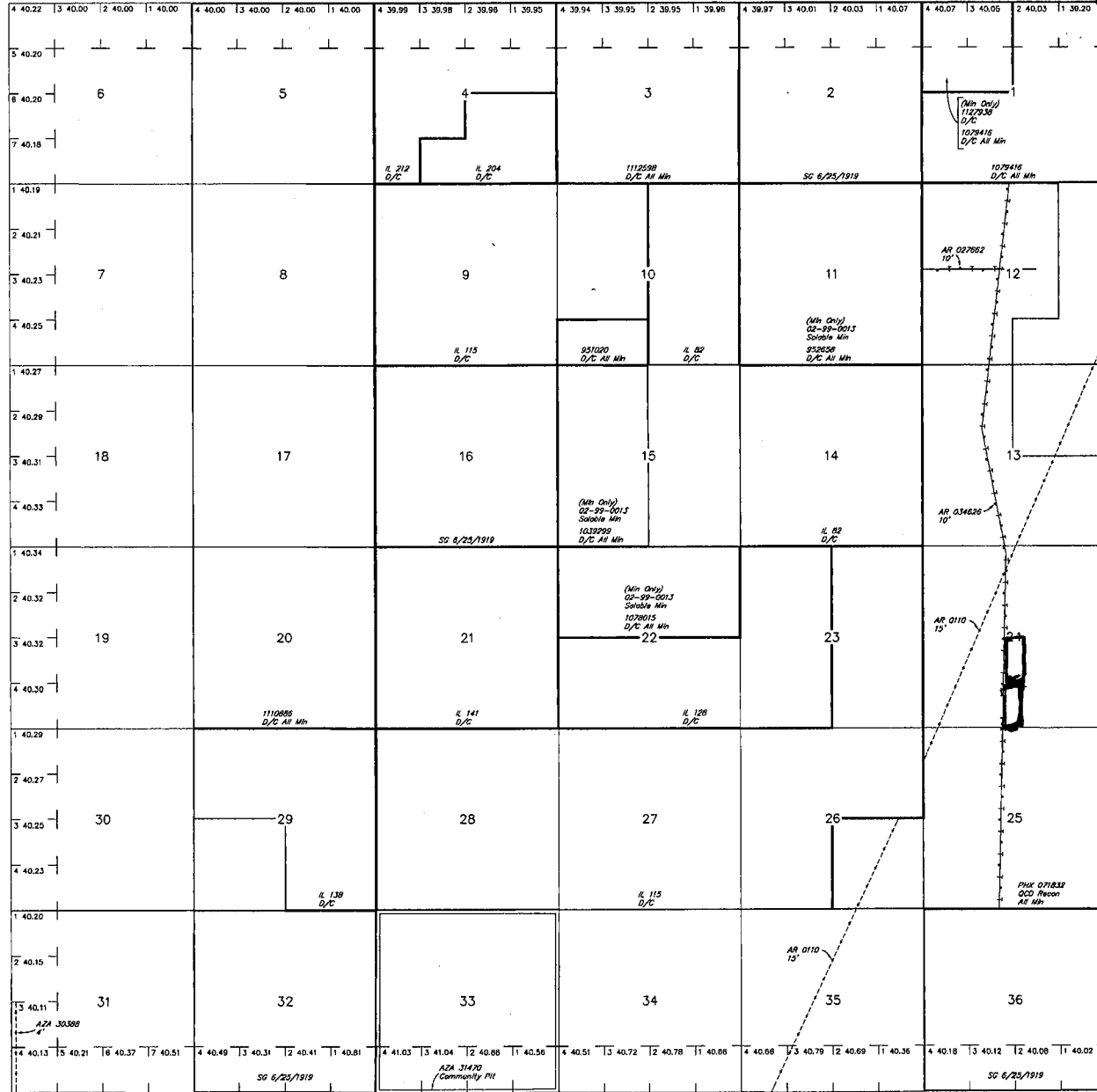
Serial Number: AZAR 0034626
Total Case Acres: 26.550

<u>Casetype</u>	<u>Case Disp</u>				<u>Sect</u>	<u>Sur Typ</u>	<u>Sur Num</u>	<u>Suff</u>	<u>Subdivision</u>	<u>Act Pend</u>
286202	AUTHORIZED	14	0090N	0050W	024	ALIQ			E2W2;	

TOWNSHIP 9 NORTH RANGE 5 WEST OF THE GILA AND SALT RIVER MERIDIAN, ARIZONA

YAVAPAI COUNTY
HASSAYAMPAM FIELD OFFICE

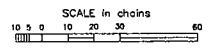
STATUS OF PUBLIC DOMAIN
LAND AND MINERAL TITLES



INDEX TO SEGREGATED TRACTS				
RESURVEY	ORIGINAL SURVEY			
TRACT NO	T	R	SEC	SUBDIVISION

FOR ORDERS AFFECTING DISPOSAL OR USE OF
UNIDENTIFIED LANDS WITHDRAWN FOR CLASSIFICATION,
MINERALS, WATER AND/OR OTHER PUBLIC PURPOSES,
REFER TO INDEX OF MISCELLANEOUS DOCUMENTS.

Grazing Dist No 2
AZA 24422 R/W Water Facility 6'
Sec 6: Lots 1, 2, S1/2NE1/4, SE1/4
Sec 7: Lots 1-4, E1/2W1/2



WARNING STATEMENT
This plot is the Bureau's Record of Titles, and should be used
only as a graphic display of the Township survey data. Resurveys
hereon do not reflect title changes which may have been
affected by lateral movements of rivers or other bodies of water.
Refer to the cadastral surveys for official survey information.

Lat 34°04'16"N
Long 112°43'30"W

T 9N R 5W T 9N R 4W

CURRENT TO	NW	CSR Mer
3-1-2012	ACAD	T 9 N
		R 5 W

TOM DEFOOR
P.O. Box 755
CONGRESS, AZ 85332

RECEIVED
BLM AZ STATE OFFICE


2015 NOV -3 P 3:04

PHOENIX, ARIZONA

RETURN RECEIPT
REQUESTED

PLACE STICKER AT TOP OF ENVELOPE TO THE RIGHT
OF THE RETURN ADDRESS, FOLD AT DOTTED LINE

CERTIFIED MAIL®



7015 0640 0007 8977 6007



1022



85004

U.S. POSTAGE
PAID
CONGRESS, AZ
85332
OCT 21, 15
AMOUNT

\$6.74

R2304W121235-02

BLM.
ARIZONA STATE OFFICE
ONE NORTH CENTRAL AVE. SUITE 800
PHOENIX, AZ 85004-4427